











Hillsdale

Legend

-  Assessment Parcel
-  Settlement Boundary
-  Provincial Highway
-  County Road
-  Local Road
-  Local - Seasonal
-  Private Road
-  Unassumed Road
-  Unopened Road
-  911 Water Access

0 150 300 600
Meters

